



THE STATE OF GEORGIA

EXECUTIVE ORDER

BY THE GOVERNOR:

- WHEREAS:** The State of Georgia holds title to and is in possession of approximately 0.185 of one acre of real property in Barrow County, Georgia "the premises", as described in attached **EXHIBIT "A"**, now in the custody and control of the Department of Natural Resources; and
- WHEREAS:** The premises is a portion of Fort Yargo State Park running along the right-of-way of State Route 11; and
- WHEREAS:** The Georgia Department of Transportation is making certain improvements to State Route 11 as it crosses Marburg Creek which will require the permanent transfer of custody of the "Premises" from the Department of Natural Resources to the Department of Transportation; and constructing a bicycle/pedestrian trail along State Route 61 in Paulding County; and
- WHEREAS:** By letter dated July 7, 2003 the Right of Way Administrator for the Department of Transportation requested that custody of the "Premises" be transferred to the Department of Transportation; and
- WHEREAS:** By resolution dated August 25, 2004 the Georgia Board of Natural Resources approved the transfer of the "Premises" from the Department of Natural Resources to the Department of Transportation; and
- WHEREAS:** I have determined that it is in the best interest of the State of Georgia to transfer custody of the "Premises" (marked in yellow) as described in **EXHIBIT "A"**, from the Department of Natural

Resources to the Department of Transportation.

NOW, THEREFORE, PURSUANT TO THE AUTHORITY VESTED IN ME BY VIRTUE OF THE PROVISIONS OF THE OFFICIAL CODE OF GEORGIA ANNOTATED, §50-16-61, §50-16-144, IT IS HEREBY

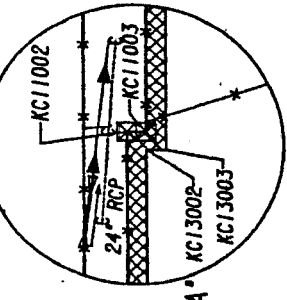
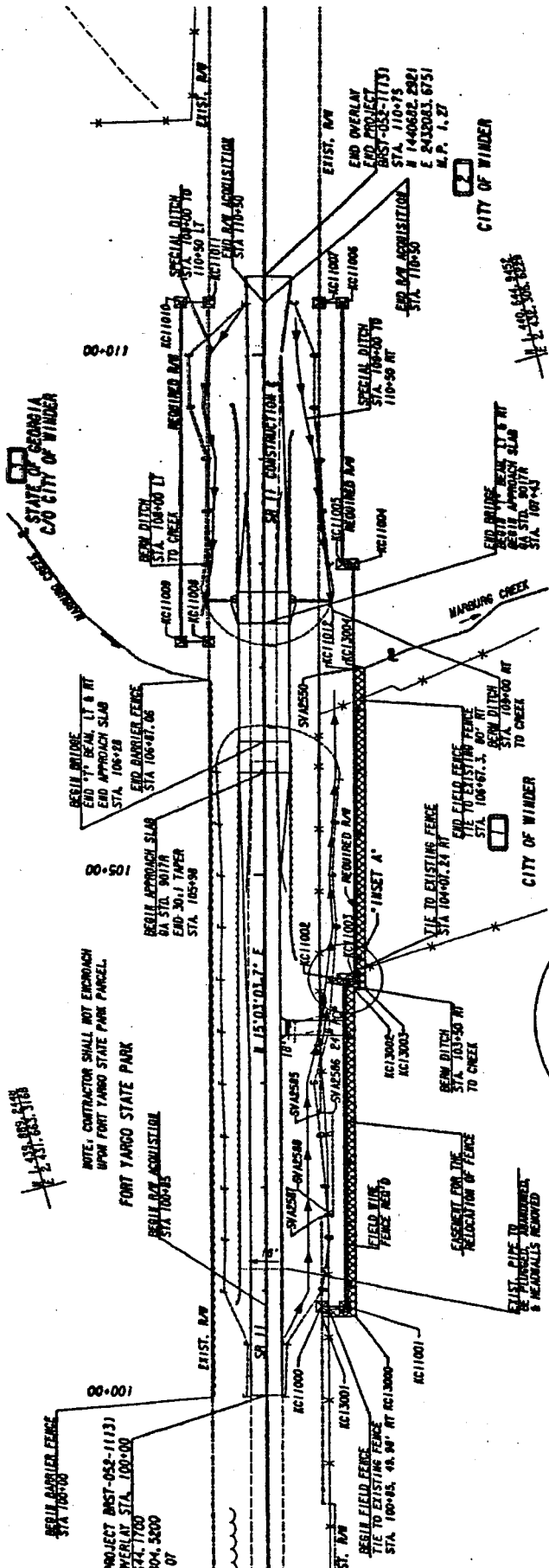
ORDERED:

That the custody of the above-described property be and the same is hereby transferred from the Department of Natural Resources to the Department of Transportation.

This 17th day of September, 2004.


GOVERNOR

STATE	PROJECT NUMBER	PLAN NUMBER
GA	BAST-052-1113	2 3



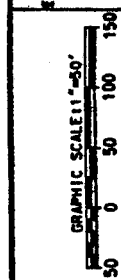
'INSET A'

LAND LOT NUMBER, 8/4 IN BARROW COUNTY
 LAND DISTRICT NUMBER, 8/4 IN BARROW COUNTY
 END NUMBER, 243
 NOTE: FOR R/W DESCRIPTIONS, SEE DRAWING 3 OF 3

GEORGIA
 DEPARTMENT OF TRANSPORTATION
 RIGHT-OF-WAY MAP
 PROJECT, BAST-052-1113
 COUNTY, BARROW
 DATE, 04/05/03

DATE	REVISIONS	DATE	REVISED R/W OR
12-11-00	REVISED R/W OR		
	PARCEL 1		
	12-11-00 REVISED P.O.R. OF PARCEL 1		

MARTIN
 1485 OLD ALABAMA ROAD, SUITE 170
 MARIETTA, GA 30067
 (770) 590-1400



—	EXIST. R/W
—	PROPOSED R/W
—	PROPERTY LINE
—	FOR CONSTRUCTION
—	LINE OF SLOPES
—	STR. OF SLOPES
—	REIN. LIMIT OF ACCESS
—	END LIMIT OF ACCESS
—	LIMIT OF ACCESS
—	PROV'D R/W AND
—	LIMIT OF ACCESS